

South Park - Paved and Woods Trails



Trail Blazing
(and Double Blazing)

A blaze is a paint mark on a tree next to the trail.

Follow the blazes to follow the trail.

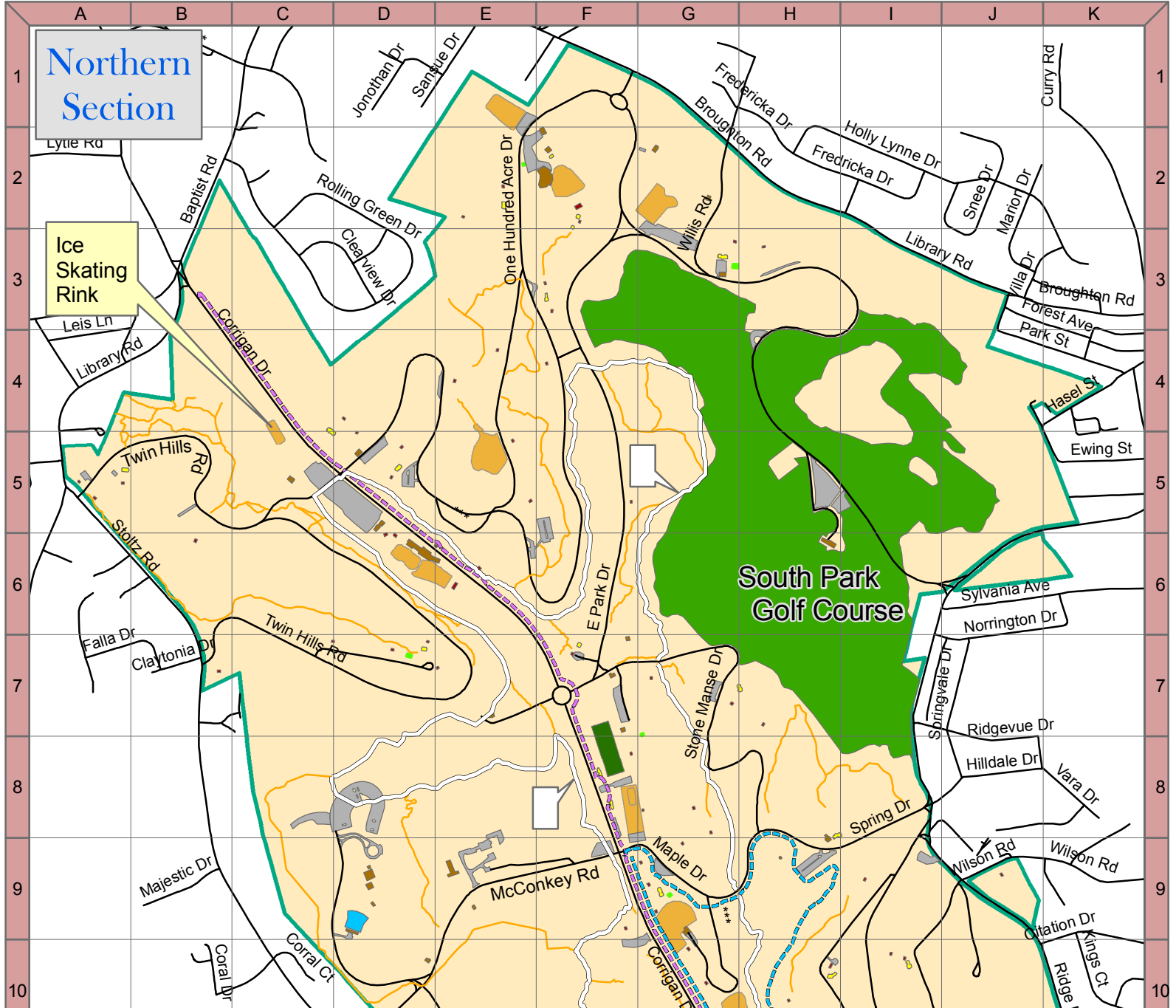
A double blaze (like the one above) indicates a trail intersection and turn, or a sudden turn, or some possible point of confusion that requires your attention.

When you see a double blaze, stop and look for the next blaze!

Trail Legend

- Fairgrounds Trail
6 Miles
- Bison Ridge Trail
1.4 Miles
- Maple Spring Loop
1.75 Miles
(Paved, NOT Blazed)
- Corrigan Walkway
2 Miles
(Paved, NOT Blazed)
- Other Trails

Blaze Symbols:



South Park Trails

The Bison Ridge Trail is marked by a solid white rectangular blaze and is represented by a solid white line on the map.

The Fairgrounds Trail is marked by a solid white blaze with a red dot, and is represented by a solid white line overlaid by red dots.

To clarify the blazes, a blaze symbol points to its corresponding blazed trail.



Bison Ridge Trail



Fairgrounds Trail


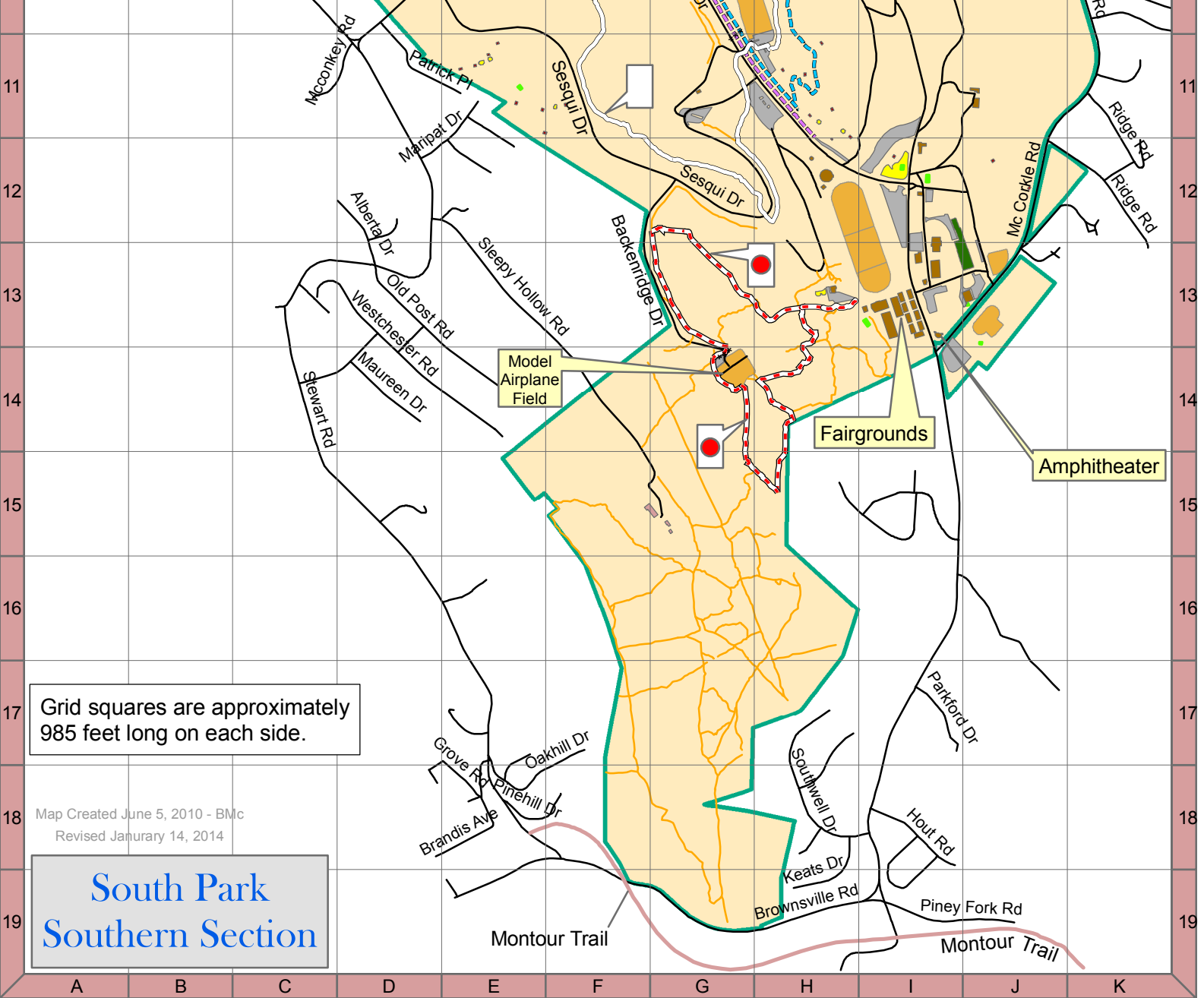
Park Legend

-  Boundary
-  Parking Lots
-  Shelters
-  Restrooms
-  Pools
-  Playgrounds
-  Park Bldgs
-  Ballfields

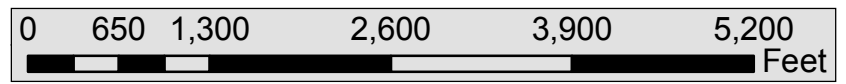
Grid squares are approximately 985 feet long on each side.

Map Created June 5, 2010 - BMC
Revised January 14, 2014

**South Park
Southern Section**



Allegheny County
Division of Computer Services
Geographic Information Systems
621 County Office Building
542 Forbes Avenue
Pittsburgh, PA 15219
(412) 350-4760



Scale - 1:16,500

1 inch = 1,375 feet